


STATE	STATE PROJECT REFERENCE NO.	SHEET NO.	TOTAL SHEETS
N.C.	BP14.R.002	RW01	17

STATE OF NORTH CAROLINA  
DIVISION OF HIGHWAYS

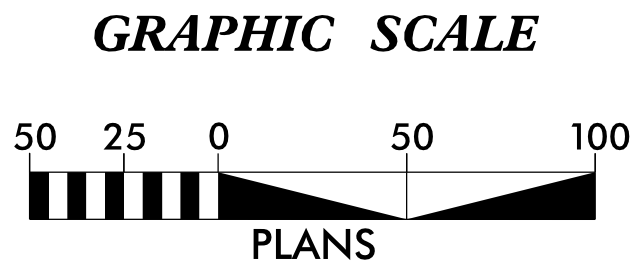
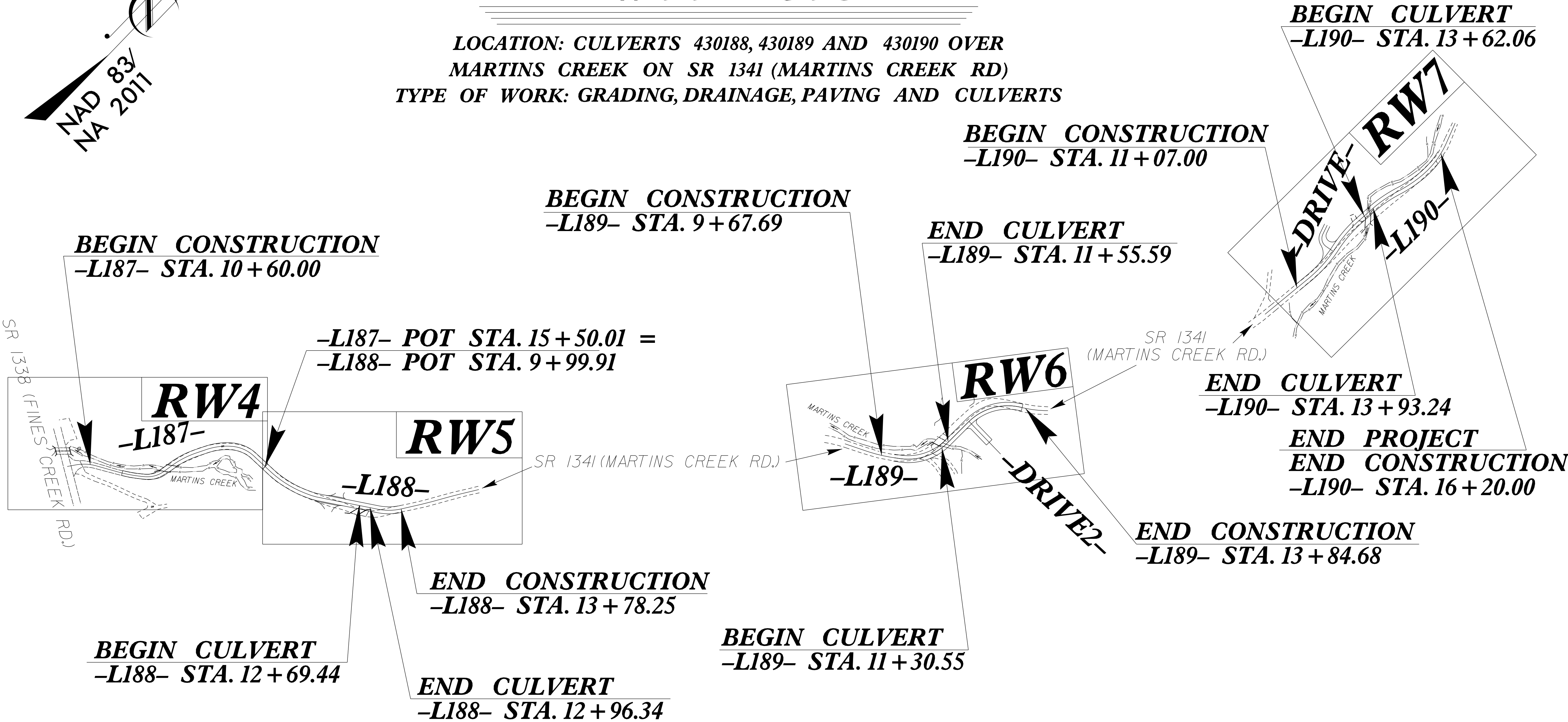
SURVEY CONTROL, EXISTING CENTERLINES,  
RIGHT OF WAY, EASEMENTS AND PROPERTY TIES

HAYWOOD COUNTY

LOCATION: CULVERTS 430188, 430189 AND 430190 OVER  
MARTINS CREEK ON SR 1341 (MARTINS CREEK RD)  
TYPE OF WORK: GRADING, DRAINAGE, PAVING AND CULVERTS



TIP PROJECT: BP14.R002



**DATUM DESCRIPTION**

THE LOCALIZED COORDINATE SYSTEM DEVELOPED FOR THIS PROJECT IS BASED ON THE STATE PLANE COORDINATES ESTABLISHED BY NCGS FOR MONUMENT "GPS-103" WITH NAD 83/NA 2011 STATE PLANE GRID COORDINATES OF NORTHING: 728,454.276(ft) EASTING: 820,264.062(ft) ELEVATION: 2,549.46(ft) THE AVERAGE COMBINED GRID FACTOR USED ON THIS PROJECT (GROUND TO GRID) IS: 0.9997875932 THE N.C. LAMBERT GRID BEARING AND LOCALIZED HORIZONTAL GROUND DISTANCE FROM "GPS-103" TO -L188- STATION 10+00.00 IS S 37°36'33.2" W 3,161.32'(ft) ALL LINEAR DIMENSIONS ARE LOCALIZED HORIZONTAL DISTANCES VERTICAL DATUM USED IS NAVD 88

Prepared in the Office of:

LOCATION AND SURVEYS, DIVISION 14  
122 BONNIE LANE  
SYLVA, NC 28779

2018 STANDARD SPECIFICATIONS

RIGHT OF WAY DATE: MARCH 2024

LETTING DATE: JANUARY 27, 2026

PROFESSIONAL LAND  
SURVEYOR

